


Print and create your own guide

1

First of all set up the printer:
choose A4 paper-size and modify
print orientation
(from vertical to horizontal)





3

Fold the paper in half
Keeping the
printed side outside

2

Print your guide in pdf



4

Now you can bind your guide
with staples

Congratulations, your new guide is complete!

Enjoy your Journey!!

presents:

Province of Treviso, the Venice's garden



Dolomites - Cortina



Verona and Lake Garda



VENEZIA

For more info: www.marcadoc.it - info@marcadoc.it



(the Buranelli)

With this pocket guide the Cultural Association Marcadoc draws your attention to some curiosities of Treviso to make the most enjoyable stay in the joyful Marca Trevigiana.

Published by: Associazione Culturale Marcadoc - Conegliano (Treviso)

Texts and Pictures taken from: Archivio Provincia di Treviso, Centro Guide e Servizi Turistici, other sources: internet.

Marcadoc Association and its authors make every effort to provide accurate and reliable information. However, information such as telephone numbers, opening times, dates for events and displays could be changed. Marcadoc disclaims every liability for any damage or inconvenience which may occur from the use of this guide.

Suggestions from our Readers are more than welcome.

Translation by Dr. Chiara Botteon - Translator & Tour Guide
For info : Tel. +39 342 044 84 55 e-mail: servizitraduzione.cb@gmail.com



Treviso is located in the **Veneto Region**, north-east of **Italy**, few kilometers from **Venice**.



By car: - A27 Venice-Belluno, - A4 Turin-Trieste
Airports: Canova (TV) , Marco Polo (VE) km, Verona
Railway : Venezia-Udine , Venezia-Belluno

Province of Treviso



Treviso

Marca Trevigiana district,
the Venice's garden

Treviso is a unique combination of landscapes, art, history, natural beauty, hospitality and good food, able to enchant travelers and to remain in the heart of who walks through these sceneries, located a few kilometers from Venice.

Visitors can enjoy different views and panoramas: the harmony of the plain, Prealps of Treviso Province, the smooth foothills of Prosecco vineyards, the wood on the Montello Hill and the Cansiglio forest, big and small towns.

All this elements make the territory of Treviso Province a mosaic of beauties to be discovered. This charm goes back to a very ancient past, which bequeathed us a very rich artistic and cultural heritage, from the Paleovenetian period up to the present, you can discover these traces of the past in many museums, churches, villas, palaces and ancient villages in the province.



the castle San Salvatore in Susegana

Archaeological and Educational
Park of Livelet



All over this territory you can find signs of the Roman rule, with particularly noteworthy examples in the city of Oderzo, which now houses an interesting archaeological museum. Do not forget the Via Claudia Augusta, important street connection desired by the Emperor Claudius, in the first century A.D., who crossed the Treviso land from the south to the north.

If you are interested in discovering the secrets of prehistoric times, you can visit the Archaeological and Educational Park of Livelet that has been created on the shores of Revine Lakes, where visitors can experience the daily life of ancient men in a truly picturesque setting.

Traces of large medieval estates are still present here, such as the estate of Ezzelini family, whose policy strongly influenced the people in the right side of the Piave River; not least the powerful families of 'Da Camino', 'Da Carrara', 'Brandolini' and 'Collalto', the owners of the castle San Salvatore in Susegana, that is considered one of the most beautiful noble buildings in Italy.

The history of the Treviso land is also inextricably linked to that of the Venetian Republic, which ruled in this land, and was especially interested in the Cansiglio forest, known as the "forest of the Serenissima Repubblica di Venezia", to take the wood for the construction of the powerful Venetian fleet that dominated the Mediterranean sea for centuries.

More recently, the top of the Mount Grappa, Montello and the sides of the Piave River were the setting of the heroic events of the First World War, the tragic conflict which ended up with the final battle in Vittorio Veneto. Today, tourists can visit military memorials on the Mount Grappa, Montello, Fagarè and other memorials in memory of those dramatic events.





Fiume Piave



Ossario Montello

Besides the Piave River, the Sacred River of our Homeland, the Province of Treviso is crossed by two more important rivers: the winding Livenza and the Sile, the longest resurgence river in Europe, declared Regional Natural Park, because of the extraordinary natural environment that it represents. The territory in this province, with its exciting views and its nature beauties, is certainly suitable for many sport activities you can practice here, such as cycling - and this activity is so popular that Treviso has earned the nickname of "most bike-friendly province in Italy" - but also hiking, golf, canoeing and paragliding.



In the western part of Treviso Province, between the foothills of the Mount Grappa and Castelfranco Veneto, there are some of the most excellent architectural works of the territory, for example Villa Emo in Fanzolo di Veduggio and Villa Barbaro in Maser, masterpieces by Andrea Palladio. These two structures perfectly represent the ideal of harmony between building and the countryside, among gardens, paths and farmlands, typical of the Venetian villa. One of the 'pearls' in the Venetian Region, that you can visit in the province of Treviso, is Asolo. This is the "city of hundred horizons" which was so loved by the British traveler Freya Stark, by the famous actress Eleonora Duse and by the Queen of Cyprus, Caterina Cornaro, who had her castle cut in this beautiful town, dominated by the imposing fortress. Near Asolo there is Possagno, the small town where the sculptor Antonio Canova was born, whose works can be appreciated in the gallery of plaster casts showing his drawings, sketches and plaster casts. Near the gallery, you can also see the beautiful Temple, designed by Canova, but completed after his death. In San Vito di Altivole

there is another great masterpiece of the history of architecture: the innovative and evocative Brion Tomb, where Mr. Giuseppe Brion was buried; it was designed by the Venetian architect Carlo Scarpa, who was one of the most prominent personalities in the arts scene of the Twentieth Century. Treviso is the chief town of this province, also called the Marca Trevigiana, in the city centre you can admire the suggestive channels where the Sile River runs quietly, among marvellous frescoed houses, ancient monuments and arcades.

Thanks to its charming historic centre, Treviso is one of the walled cities of the province which are worth visiting, like Castelfranco Veneto - in whose cathedral you can see the altarpiece 'Madonna on throne' by Giorgione - Vittorio Veneto and Oderzo. Portobuffolé is another of the 'jewels' of the Treviso area, the small town where the famous poetess Gaia da Camino lived.



Follina

Other fortified places, the castles and defensive towers that arise throughout the province show the history of the Medieval and Renaissance Period: an example is the Castle of Conegliano, a town which is especially known for its excellent cuisine and local vintage wines.

The ancient abbeys in Vidor, Monastier and Follina also represent precious and beautiful examples of historical buildings.



Restaurant "Il Concerto" c/o Hotel Titian Inn Treviso

Restaurant "Il Concerto" invites you in a very warm and familiar atmosphere where you can taste delightful dishes of the local traditional cuisine. The Chef provides a wide range of dishes in his menu: local recipes meet Mediterranean flavours, just like the best Restaurants in Treviso do. You can choose between fish and meat dishes and be sure that every ingredient is fresh and seasonal and can be accompanied by excellent national wines. Cuisine is a form of art for us, where wonderful ingredients combine with mastery and passion of our Chef to offer you the most delicious experience.

Dovresti per favore togliere il nome dello Chef "Luigi" dal testo in italiano perchè non c'è più. Lascia solo scritto "Lo chef."



Restaurant "Il Concerto"
 c/o Hotel Titian Inn Treviso,
 Via Callalta 87 Silea (Tv)
 Phone 0422.361770
 Fax. 0422.460150
 email treviso@titianinn.com
 www.titianinn.com

The culinary excellence of the territory deserves a special note.

Telling about Treviso area, we have to mention the famous Prosecco wine - which today is one of the most popularly demanded Italian wines in the world - or the precious Radicchio Rosso di Treviso (red chicory) and Radicchio di Castelfranco.



We should also mention the full-bodied red wines from the zone along the Piave, such as Raboso del Piave - Malanotte DOCG, the wines produced in the

area around Asolo and Montello, the creamy cheese called Casatella, then the 'formajo imbrigo', sparrow-grasses, sausages, cherries, chestnuts, mushrooms and sweets such as the delicious Tiramisù cake.



All this and more make the Province of Treviso the home of the good eating and better living.

The Marca Trevigiana, a land rich in art, history and culture

The Province of Treviso is as hospitable as genuine, as for the flavors and the warmth of its people. The careful and tactful welcome will not disappoint you. Let's treat yourself to a nice stay in the Province of Treviso, tasting the local good cuisine and the excellent DOC and DOCG wines, typical products with IGP and DOP denomination, like sparrow-grass, red chicory and shepherd cheese. This province, called the Marca Trevigiana, cannot be described in few words. Every town with its walls, the medieval villages and historical palaces tell their own history.

Treviso can really be compared to an amphitheatre, where the province is on the stage and all around there are the Prealps, the Dolomites, Venice, the beaches of Jesolo and Caorle and much more.



Prealpi trevigiane

Visitors can approach to this territory in different ways: the Province, for instance, has suggested some thematic routes to highlight some aspects of this area, or you can go through homogeneous areas.

The thematic routes in the Province

Plain and borders with Venice



TREVISO...

Treviso is also known as 'la città dipinta', that is the 'painted town', because of the façades of the frescoed palaces. The town is lulled by the resurgence waters of the Sile River, navigable until Venice.

....AND THE PLAIN

Regular farms, orthogonal streets, routes outlined in detail: these still visible elements represent the traces of the old Roman centuriation of Altino, to the south of Treviso. The towns such as Mogliano and Preganziol still retain the old centuriation structures, related to agriculture since the ancient time. This area is characterized by the presence of many villas and magnificent residences of the seventeenth century, that belonged to the rich Venetian noble families, and were built along the Sile River and Terraglio, two strategic trade routes. The mainly agricultural setting of this territory remained unchanged until the time of Austrian domination, with the construction of the railway network that clearly changed the structure of the urban network.

To see :

- Treviso
- La Strada del Radicchio
- La Strada dei Vini del Piave
- Il Fiume Sile



Sile River

The south-western area of the Marca Trevigiana

This area is crossed by the Musone River and the northward course of Sile River , it is surrounded by the middle course of the Brenta River and by the right side of the Piave River, and it is situated to the south of the hills of Asolo and the Montello. The origins of the south-western area of the Marca Trevigiana date back to the time of the ancient Roman centuriation, this area still retains the traces of medieval fortified towns, of the noble villas and the railway network after the unification. Many religious buildings and rich noble villas in this area represent precious traces of the past centuries. Villa Lattes in Istrana, Palazzo Ravagnini in Fossalunga, Barcon in Vedelago, Ca' Amata in Salvarosa, Villa Emo in Fanzolo still remind us of great men, such as Andrea Palladio, Giorgio Massari, Alessandro Vittoria and the noble families of the eighteenth century.



Castelfranco Veneto

A 'pearl' of this territory is Castelfranco Veneto, thanks to its ancient defensive walls, the famous Academy Theatre, the English park, and also for being the birthplace of Giorgione, which still keeps his house and the famous altarpiece inside the cathedral.

To see :

- Castelfranco Veneto
- La Strada dell'Architettura
- Villa Emo

Montello. Asolo and the Hills

ASOLO, MONTELLO AND THE MOUNT GRAPPA

You can recognize this town, clung to the hill, by its millenary fortress that dominates the entire town.



Asolo

It was loved by Eleonora Duse, who was buried here. In Maser and in Vedelago you can also visit two famous Palladian villas, Barbaro and Villa Emo Capodilista. It is impossible to mention them all, anyway, the most important villas are more than forty. In Possagno, the birthplace of Canova, you can see the temple and the plaster casts.

The North-East is famous for the hills of 'Prosecco' vineyards, at the foot of the Alps. Then, a great plain crossed by an ancient Roman road, the Postumia, in the north-western Marca, bounded by the hills of Asolo, Montello, the Piave River and the Mount Grappa. The two towns of Roman origins still represent the most important centers of the area: Asolo and Montebelluna, surrounded by a series of small towns founded during the Middle Ages as military garrisons. Do not forget to visit the villas of the fifteenth century, seventeenth and eighteenth century, that were built in a place of particular beauty from the environmental point of view, such as Villa Loredan, along the street Castellana, and the Villa Barbaro in Maser. In the territory around the Montello and the Mount Grappa, you can still find the traces of the First World War, that is cemeteries, city museums and the imposing military memorial.

To see :

- Asolo - Maser - Possagno
- Il Monte Grappa
- Il Montello
- Strada del Vino del Montello e Colli Asolani

The northern area of the Marca Trevigiana



Le colline del Prosecco

Valdobbiadene and Conegliano are famous for their delicious white wines, Prosecco and Cartize.

Here is a list of some of the many interesting places to visit and admire: the Castle of Conegliano and its medieval centre, the Abbey of Follina, the Cansiglio Forest, the caves Caglieron, the watermill Molinetto della Croda, Collalto castle and other castles, Ceneda and Serravalle in Vittorio Veneto, the Valley, the castle 'Castelbrando' and the lakes in Revine. Among the pre-Alps, the valley Valmareno and the Cansiglio upland, there is one of the largest and better preserved forests that exist in Italy. It owes its richness to the historical wine route of Prosecco. The northern area of the Marca has ancient origins that go back to the Paleovenetian civilization. In the valley Valmareno Romans created a centuriation, then the Franks came here during the Middle Ages, after that there was the period of the bishops-counts, and then the period of the Serenissima Republic of Venice. Nowadays, there is still a street that goes back to the period of the Venetian rule, it connected the Venetian lagoon with the Austrian Dolomites. Now, this street is called Pontebbana until the area near Conegliano, but northward it still keeps the original name of the nineteenth century 'Via d'Alemagna'. This zone is characterized by the presence of military garrisons, walled towns, fortified villages, numerous churches and noble buildings. The towns in this area are Vittorio Veneto and Conegliano, famous for being the birthplace of the painter Giovanni Battista Cima. Today, the richness of the northern area of the Marca is due to the vine growing and the production of Prosecco wine.



Il Cansiglio

To see:

- Conegliano
- Valdobbiadene
- La Strada del Prosecco
- La Strada dei Vini del Piave
- Il fiume Piave
- Il Cansiglio
- Vittorio Veneto
- Follina

The plain between the Piave and Livenza Rivers

The to the east of the Marca is located between the rivers Piave and Livenza. These were the main trade routes, besides the two ancient Roman streets Postumia and Annia.




Oderzo

Owing to the conformation of this territory, the urban centers were created between waterways and crossroads, such as Motta di Livenza and Portobuffole'. Nowadays, the territory still has its ancient aspect, characterized by villages that often developed near a church or a votive chapel. Over the years, the environmental area created a typical river landscape, as in the case of the bed of Piave River, made up of gravel.

To see :

- Oderzo
- La Strada dell'Asparago Bianco di Cimadolmo IGP
- Portobuffole'



Portobuffole

Hotel Titian Inn Treviso



Hotel Titian Inn Treviso **** is located in a privileged place near the centre of Treviso, a city characterized by its charming Medieval history together with naturalistic beauties and refined gastronomy. It offers 70 rooms, including 2 Junior Suites and 2 Suites, of different type (Classic, Comfort, Superior, Family) but with the same high quality service.

Ideal as meeting point and residence, Hotel Titian Inn Treviso **** turns quality of life and dynamism into its own points of strength, offering its guests technologically equipped spaces to develop their business and giving great attention to every single guest. Hotel Titian Inn Treviso **** proposes as perfect and functional place to improve your business.



Thanks to its highly technological dedicated spaces and facilities, you can easily organize your business meetings, as well as sport meetings and conferences.



Our Restaurant "Concerto" is at your disposal for special events and customized requests, helping you to arrange them, organizing everything you might need: Aperitif, Buffets, Coffee Breaks, Business Meals, Gala Dinners.

HOTEL TITIAN INN TREVISO

Via Callalta 87 31057 Silea / Treviso
 Phone +39.0422.361770 - Fax +39.0422.460150
treviso@titianinn.com - www.titianinn.com